



Stephen R. Olmsted, AICP
Planning Director
planning@pinecrest-fl.gov

MEMORANDUM

Department of Building and Planning

DATE: June 27, 2024

TO: Yocelyn Galiano, ICMA-CM, LEED-GA
Village Manager

FROM: Stephen R. Olmsted, AICP
Planning Director

RE: Comprehensive Development Master Plan - Future Land Use Map Amendment
Land Development Regulations - Official Zoning Map Amendment

BACKGROUND/INTRODUCTION

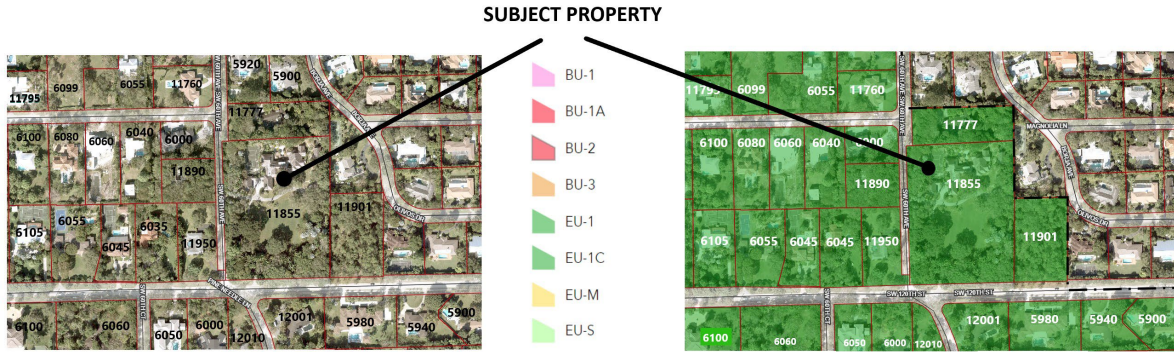
On January 24, 2024, the Village of Pinecrest acquired property located at 11855 SW 60 Avenue with the intention of developing a public park on the property, to be named "Aleyda Mas Park". Development of a new park within the southeast quadrant of the Village fulfills the Village Council's goal of providing open green space within one mile or less of every Pinecrest resident, and further supports its goal of providing 3 acres of park land for every 1,000 residents.

The subject property has historically been the location of the residence of Mr. And Mrs. Jorge Mas. The property is currently planned and zoned for single-family residential use and will need to be reclassified for use as a public park. Ordinances amending the Village's Future Land Use Map and Official Zoning Map are scheduled for consideration by the Village Council at first reading on July 9, 2024.

Property Description

The subject property is located at 11855 SW 60 Avenue (Folio Number 20-5012-008-0150), and is 5 acres in area.





Neighboring Properties

Single-family residences within the EU-1, Residential Estate zoning district are located adjacent to the subject property on the north, south, east, and west sides. Use of the subject property as a planned park, designed with public input and participation, and in compliance with requirements of the Village’s Land Development Regulations, will be compatible with neighboring single-family residential uses.

PROPOSED FUTURE LAND USE MAP AMENDMENT

The future land use classification of the property located at 11855 SW 60 Avenue is proposed to be changed from EU-1, Residential Estate to PR, Parks and Recreational Facilities to reflect the fact that the property has been purchased by the Village with the intention of establishing a public park on the property to be known as “Aleyda Mas Park”. The subject property is 5 acres in area.

In evaluating proposed amendments, the Village Council is required to consider the following criteria:

1. **Whether the proposal is internally consistent with the comprehensive development master plan, including the adopted infrastructure minimum levels of service standards and the concurrency management program.**

The proposed map amendment is consistent with Chapter 163 of the Florida Statutes and, if adopted, will allow for development of a public park consisting of a planned park and open greenspace, and allow continued implementation of a goal of the Village’s Comprehensive Development Master Plan of providing 3 acres of park land for every 1,000 residents, and the Village Council’s objective of providing park land within one mile of every resident of the Village.

2. **Whether, and the extent to which, land use and development conditions have changed since the effective date of the existing comprehensive development master plan, and whether such changes support or work against the proposed amendment.**

Development Conditions have not changed within the neighboring area adjacent to the subject property although, establishment of a public park will allow continued implementation of a goal of the Village's Comprehensive Development Master Plan of providing 3 acres of park land for every 1,000 residents, and the Village Council's objective of providing park land within one mile of every resident of the Village.

3. **Whether, and the extent to which, the proposal would result in any incompatible land uses, considering the type and location of uses involved, the impact on adjacent or neighboring properties, consistency with existing development, as well as compatibility with existing and proposed neighboring property land use.**

Establishment of a public park on the subject property will not create any adverse impacts to the neighboring area. The property is 5 acres in area and will consist of green open space and planned facilities in compliance with the Village's Comprehensive Development Master Plan and Land Development Regulations. The property is large enough to accommodate a planned park with ample distance and landscaping to buffer any recreational activities from adjoining low-density residential uses.

4. **Whether, and the extent to which, the proposal would adversely affect the property values in the affected area, or adversely affect the general welfare.**

Maintenance of open greenspace and establishment of a park on the 5 acre property will not adversely affect property values, and it is expected that the park will be supportive of the general welfare.

5. **Whether the proposal would result in an orderly and compatible land use pattern.**

Maintenance open green space and establishment of a public park will provide a park for use by the residents in the southeast portion of the Village and allow all residents of the Village access to a park within 1 mile of their residence. Establishment of a public park in close proximity to neighboring residential areas is consistent with the established practice of locating parks in proximity to the residents who will use them.

6. **Whether the proposal would be in conflict with the public interest, and whether it is in harmony with the purpose and interest of the comprehensive development master plan.**

Establishment of a park on the subject property, with input and participation of the public during the planning process, will be consistent with the goals and objectives of the Village's Comprehensive Development Master Plan, including the goal of providing a comprehensive system of public recreation and open space sites which meet the needs of the existing and projected population, consistent with the Village's adopted level of service standard of 3 acres of park land for every 1,000 residents, and in harmony with the public interest.

7. Whether the proposed amendment meets the requirements of F.S. § 163.3161 et seq.

The proposed amendment is consistent with FS 163.3161, the Community Planning Act.

8. Other matters which the local planning agency or the village council, in its legislative discretion, may deem appropriate.

Other matters as may be identified by the Local Planning Agency and Village Council may be taken into consideration when evaluating the proposed rezoning.

Correspondence

Staff has not received any correspondence regarding the proposed amendment.

State Land Planning Agency – Transmittal

A copy of proposed ordinance and supporting data and analysis will be transmitted to the State Land Planning Agency following consideration and adoption at second reading.

Staff Recommendation

Based upon the above analysis, staff recommends approval of the ordinance at first reading amending the Future Land Use Map classification of the subject property from EU-1, Residential Estate to PR, Parks and Recreational Facilities.

OFFICIAL ZONING MAP

In addition to the proposed amendment to the Future Land Use Map, the Official Zoning Map classification of property located at 11855 SW 60 Avenue is proposed to be changed from EU-1, Residential Estate to PR, Parks and Recreational Facilities to reflect the fact that the property has been purchased by the Village with the intention of establishing a public park on the property to be known as "Aleyda Mas Park". The subject property is 5 acres in area.

In evaluation of the proposed rezoning of the property, the Village Council is required to consider the following criteria.

1. Whether the proposal is consistent with the Comprehensive Development Master Plan, including the adopted infrastructure minimum levels of service standards and the concurrency management program.

The proposed rezoning for accommodation of a new park would be consistent with the PR, Parks and Recreational Facilities future land use classification of the Village's Comprehensive Development Master Plan, if approved by the Village Council. The proposed use is consistent with existing, adopted levels of service and concurrency requirements.

2. Whether the proposal is in conformance with all applicable requirements of the Code of Ordinances, including the Land Development Code.

The existing single-family residence was duly permitted under the applicable land development requirements at the time of development, and establishment of a new park will be required to meet all applicable requirements of the Village's Comprehensive Development Master Plan and Land Development Regulations at the time permitting.

3. Whether, and the extent to which, land use and development conditions have changed since the effective date of the existing regulations, and whether such changes support or work against the proposed change in land use policy.

There have not been any significant changes in land use or development conditions that have occurred in recent years, although, establishment of a public park will allow continued implementation of a goal of the Village's Comprehensive Development Master Plan of providing 3 acres of park land for every 1,000 residents, and the Village Council's objective of providing park land within one mile of every resident of the Village. Rezoning of the subject property to PR, Parks and Recreational Facilities will allow for establishment of a planned park in close proximity to the residents of the southeast quadrant of the Village of Pinecrest

4. Whether, and the extent to which, the proposal would result in any incompatible land uses, considering the type and location of uses involved, the impact on adjacent or neighboring properties, consistency with existing development, as well as compatibility with existing and proposed land use.

The proposed rezoning for parks and recreation use will not result in any incompatible land uses and will allow for establishment of a planned park in close proximity to neighboring residents, consistent with requirements of the Village's Land Development Regulations.

5. Whether, and the extent to which, the proposal would result in demands on transportation systems, public facilities and services, exceeding the capacity of such facilities and services, existing or programmed, including transportation, water and wastewater services, solid waste disposal, drainage, recreation, education, emergency services, and similar necessary facilities and services.

Maintenance of natural greenspace and establishment of a park on the 5-acre property will not result in an appreciable increase in demand for public services beyond that which already exists.

6. Whether, and to the extent to which, the proposal would result in adverse impacts on the natural environment, including consideration of wetland protection, preservation of groundwater aquifer, wildlife habitats, and vegetative communities.

Use of the property as a public park will not result in adverse impacts on the natural environment. Any future development or redevelopment proposals will require consistency with environmental requirements of the Village's Land Development Regulations.

7. Whether, and the extent to which, the proposal would adversely affect the property values in the affected area, or adversely affect the general welfare.

It is staff's opinion that use of the subject property as a public park will not adversely affect property values and will be supportive of the public welfare.

8. Whether the proposal would result in an orderly and compatible land use pattern. Any positive and negative effects on such pattern shall be identified.

Maintenance of open green space and establishment of a park on the property will be consistent with the practice of establishing parks in proximity to the residents they serve, and consistent with the goals of the Village's Comprehensive Development Master Plan.

9. Whether the proposal would be in conflict with the public interest, and whether it is in harmony with the purpose and intent of this land development code.

The purpose of the Land Development Regulations is provided in Division 1.1 of the Regulations. In general, the purpose is to manage the use of land and water in the Village, to preserve the unique village character, and to protect, promote and improve the public health safety, and general welfare of the people within the village. The proposed rezoning is not inconsistent with the stated purpose of the Land Development Regulations and establishment of an indoor recreational use in compliance with all applicable requirements will not be contrary to the public interest and will ensure continued harmony with the purpose and intent of the code.

10. Other matters which the Local Planning Agency or the Village Council in its legislative discretion may deem appropriate.

Other matters as may be identified by the Local Planning Agency and Village Council may be taken into consideration when evaluating the proposed rezoning.

Staff Recommendation

Based upon the above analysis, staff recommends approval of the ordinance at first reading amending the zoning classification of the subject property from EU-1, Residential Estate to PR, Parks and Recreational Facilities subject to the following condition of approval:

1. Approval by the Village Council of the proposed reclassification of the subject property from EU-1, Residential Estate to PR, Parks and Recreational Facilities on the Future Land Use Map of the Village of Pinecrest's Comprehensive Development Master Plan.

The Village's Planning staff will provide a presentation of the proposed amendments to the CDMP and Official Zoning Map at first reading of the proposed ordinances on July 9, 2024. Following review by the Village Council at second reading, staff will make all requested changes, and transmit the revised draft to the State Land Planning Agency and other review agencies as required.

If you have questions or require additional information, please let me know.

33 WHEREAS, the Village Charter empowers the Village Council to adopt, amend or
34 repeal its ordinances and resolutions as may be required for the benefit of the residents of
35 the Village of Pinecrest; and

36 WHEREAS, the Local Planning Agency, held a duly advertised public hearing on
37 September 10, 2024; and has forwarded the proposed amendments to the Village
38 Council with a recommendation for approval; and

39 WHEREAS, after reviewing the Local Planning Agency's recommendations, the
40 recommendations of Village staff, and comments from the public, the Village Council finds
41 that the proposed amendment to its Official Zoning Map is in compliance and consistent
42 with Florida law, its adopted Comprehensive Development Master Plan; and

43 WHEREAS, the Village Council held a public hearing on July 9, 2024; and

44 WHEREAS, said public hearings were advertised in accordance with Chapter
45 166.041, Florida Statutes; and

46 WHEREAS, the Village Council further finds it to be in the best interest of the public
47 health, safety and welfare of the citizens to adopt this ordinance amending the Official
48 Zoning Map

49 NOW, THEREFORE, BE IT ORDAINED BY THE VILLAGE COUNCIL OF THE VILLAGE OF
50 PINECREST, FLORIDA:

51

52 **SECTION 1. Recitals.**

53 The foregoing "WHEREAS" clauses are hereby ratified and confirmed as being
54 true, correct and reflective of the legislative intent underlying this Ordinance and are
55 hereby made a specific part of this Ordinance.

56 **SECTION 2. Amendment and Adoption.**

Note:

~~Strikethrough words~~ are deletions to the existing words in the Code of Ordinances and Land Development Regulations.
Underlined words are additions to the existing words in the Code of Ordinances and Land Development Regulations.

57 The amendment to the Village of Pinecrest Official Zoning Map, attached hereto
58 and incorporated herein as shown on the attached map entitled, "Exhibit "A" - Official
59 Zoning Map - Proposed Amendment", dated "June, 2024", is hereby adopted.

60 **SECTION 3. Inclusion in the Code of Ordinances.**

61 It is the intention of the Village Council and it is hereby ordained that the
62 amendment to the Official Zoning Map made by this Ordinance as set forth in the
63 attached map entitled, "Exhibit "A" - Official Zoning Map - Proposed Amendment", dated
64 "June, 2024" shall become part of the Code of Ordinances, and that the sections of this
65 Ordinance may be renumbered and relettered as necessary, and that the word
66 "Ordinance" may be changed to "Section, "Article" or other appropriate word.

67 **SECTION 4. Conflicts.**

68 All ordinances or parts of ordinances and all resolutions or parts of resolutions in
69 conflict with the provisions of this Ordinance are hereby repealed.

70 **SECTION 5. Severability.**

71 If any section, clause, sentence or phrase of this Ordinance is for any reason held
72 invalid or unconstitutional by a court of competent jurisdiction, the holding shall not affect
73 the validity of the remaining portions of this Ordinance.

Note:

~~Strikethrough words~~ are deletions to the existing words in the Code of Ordinances and Land Development Regulations.
Underlined words are additions to the existing words in the Code of Ordinances and Land Development Regulations.

74 SECTION 6. Effective Date.

75 This Ordinance shall be effective immediately upon passage by the Village Council
76 on second reading.

77 PASSED on first reading this 9th day of July, 2024.

78 PASSED AND ADOPTED on second reading this ____ day of _____, 2024.

79

80

81

Joseph M. Corradino, Mayor

82 ATTEST:

83

84

85

86 Priscilla Torres, MMC
87 Village Clerk

88

89 APPROVED AS TO FORM AND LEGAL SUFFICIENCY:

90

91

92

93 Mitchell Bierman
94 Village Attorney

95

96 Motion on Second Reading by:

97 Second on Second Reading by:

98

99 Vote:

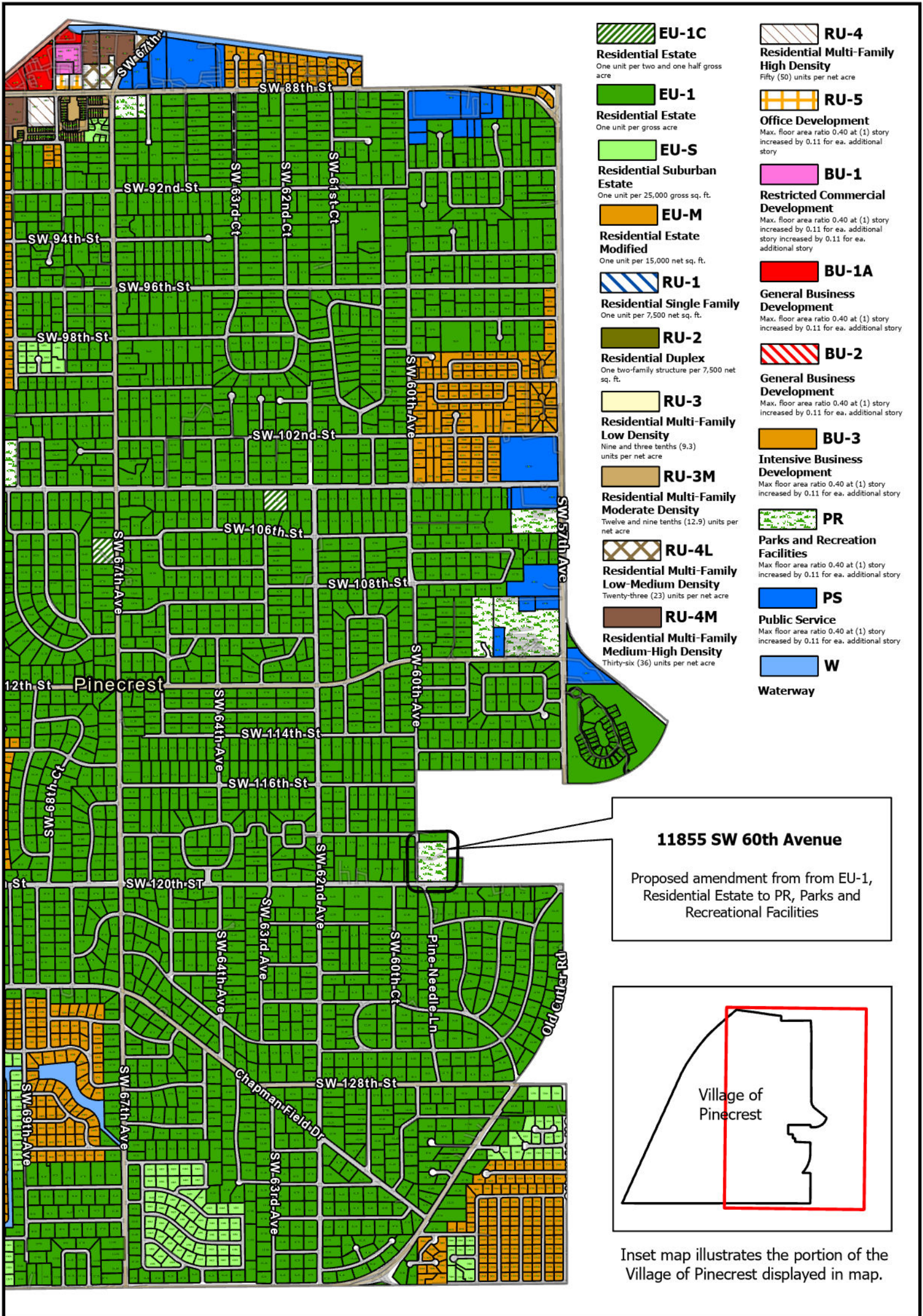
Note:








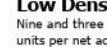







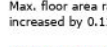



~~Strikethrough words~~ are deletions to the existing words in the Code of Ordinances and Land Development Regulations.

Underlined words are additions to the existing words in the Code of Ordinances and Land Development Regulations.

Village of Pinecrest Official Zoning Map Proposed Amendment

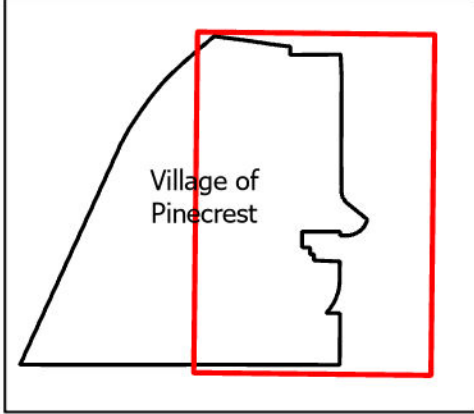
Exhibit "A"




-  **EU-1C**
Residential Estate
One unit per two and one half gross acre
-  **EU-1**
Residential Estate
One unit per gross acre
-  **EU-S**
Residential Suburban Estate
One unit per 25,000 gross sq. ft.
-  **EU-M**
Residential Estate Modified
One unit per 15,000 net sq. ft.
-  **RU-1**
Residential Single Family
One unit per 7,500 net sq. ft.
-  **RU-2**
Residential Duplex
One two-family structure per 7,500 net sq. ft.
-  **RU-3**
Residential Multi-Family Low Density
Nine and three tenths (9.3) units per net acre
-  **RU-3M**
Residential Multi-Family Moderate Density
Twelve and nine tenths (12.9) units per net acre
-  **RU-4L**
Residential Multi-Family Low-Medium Density
Twenty-three (23) units per net acre
-  **RU-4M**
Residential Multi-Family Medium-High Density
Thirty-six (36) units per net acre
-  **RU-4**
Residential Multi-Family High Density
Fifty (50) units per net acre
-  **RU-5**
Office Development
Max. floor area ratio 0.40 at (1) story increased by 0.11 for ea. additional story
-  **BU-1**
Restricted Commercial Development
Max. floor area ratio 0.40 at (1) story increased by 0.11 for ea. additional story
-  **BU-1A**
General Business Development
Max. floor area ratio 0.40 at (1) story increased by 0.11 for ea. additional story
-  **BU-2**
General Business Development
Max. floor area ratio 0.40 at (1) story increased by 0.11 for ea. additional story
-  **BU-3**
Intensive Business Development
Max. floor area ratio 0.40 at (1) story increased by 0.11 for ea. additional story
-  **PR**
Parks and Recreation Facilities
Max. floor area ratio 0.40 at (1) story increased by 0.11 for ea. additional story
-  **PS**
Public Service
Max. floor area ratio 0.40 at (1) story increased by 0.11 for ea. additional story
-  **W**
Waterway

11855 SW 60th Avenue

Proposed amendment from from EU-1, Residential Estate to PR, Parks and Recreational Facilities



Inset map illustrates the portion of the Village of Pinecrest displayed in map.



Printed: June 2024

