

RESOLUTION NO. 2026-

**A RESOLUTION OF THE VILLAGE OF PINECREST,
FLORIDA, AUTHORIZING THE VILLAGE MANAGER
TO ENTER INTO AN AGREEMENT WITH REDSPEED
FOR RED LIGHT CAMERAS; PROVIDING FOR AN
EFFECTIVE DATE.**

WHEREAS, red light cameras provide a proven, data-driven tool to improve driver behavior and intersection safety while allowing police resources to remain focused on core public safety functions; and

WHEREAS, the Village's Strategic Plan Goal 2.1 calls for assessing the potential installation of traffic light cameras at intersections along the Ludlam Shared Use Path to improve safety for vulnerable road users; and

WHEREAS, on March 24, 2025, RedSpeed Florida conducted a feasibility study at five (5) proposed enforcement intersections; and

NOW, THEREFORE, BE IT RESOLVED BY THE VILLAGE COUNCIL OF PINECREST, FLORIDA, AS FOLLOWS:

Section 1. That the Village Council hereby authorizes the Village Manager to enter into an agreement with RedSpeed for red light cameras in the five (5) proposed enforcement locations.

Section 2. This resolution shall take effect immediately upon adoption.

PASSED AND ADOPTED this 10th day of February, 2026.

Joseph M. Corradino, Mayor

Attest:

Priscilla Torres, MMC
Village Clerk

Approved as to Form and Legal Sufficiency:

Mitchell Bierman
Village Attorney

Motion by:
Second by:
Vote:



PINECREST
MEMORANDUM

Police Department

DATE: January 6, 2026

TO: Yocelyn Galiano, Village Manager

FROM: Jason Cohen, Chief of Police

RE: Red Light Cameras / Ludlam Corridor

I recommend the Village move forward with implementing red light cameras at signalized intersections along the proposed Ludlam Shared Use Path to enhance pedestrian and bicyclist safety.

This initiative aligns with Strategic Plan Goal 2.1, which calls for assessing the potential installation of traffic light cameras at intersections along the Ludlam Shared Use Path to improve safety for vulnerable road users. Given the high volume of vehicular traffic in this corridor, improved signal compliance is critical to reducing crash risk for vehicles, cyclists and pedestrians

Red light cameras provide a proven, data-driven tool to improve driver behavior and intersection safety while allowing police resources to remain focused on core public safety functions.

The Police Department is prepared to commence implementation planning as directed.






PINECREST
MEMORANDUM

Police Department

DATE: December 16, 2025

TO: Yocelyn Galiano, Village Manager

FROM: Jason Cohen, Chief of Police 

RE: Strategic Planning Goal 2.1, Assess the potential installation of red-light cameras at I intersections along the Ludlam Road Shared Use Path

Action Taken:

On March 24, 2025, RedSpeed Florida conducted a feasibility study at the following intersections:

SW 88th st. and SW 67th ave.
SW 104th st. and SW 67th ave.
SW 112th st. and SW 67th ave.
SW 120nd st and SW 67th ave.
SW 124th st and SW 67th ave.

The study revealed that the intersections at 67th Avenue and Southwest 104th Street, as well as Southwest 112th Street, experienced a high number of violations. In contrast, the intersection at 88th Street had a moderate number of violations. The locations at 124th and 120th Streets had a low violation rate.

The cost of the expansion is between \$3,850.00 – \$4,000.00 per camera per month.

Based on the study, installing cameras at all five intersections would make the program at least cost neutral. The revenue generated from violations would cover the projected costs of operating the cameras, including personnel expenses.



Next Steps:

Obtain an official quote for all five intersections (20 cameras) to determine actual yearly costs.

Present findings to Village Council for determination of interest in expanding the red-light camera program.



Enhancing Traffic Safety with Innovative Solutions

Preliminary Pricing Quote

Red Light Camera Enforcement Program
Village of Pinecrest | December 22nd, 2025

Program Overview

Based on the traffic safety study conducted in March, RedSpeed is pleased to provide this preliminary pricing quote for a red light camera enforcement program at select intersections within the Village of Pinecrest.

This document is intended to support internal review and discussion by providing a clear, high-level cost overview for consideration by management and decision-makers.

Proposed Enforcement Locations

1. SW 67th Avenue & 104th Street
2. SW 67th Avenue & 112th Street
3. SW 67th Avenue & 120th Street
4. SW 67th Avenue & 124th Street
5. SW 67th Avenue & 88th Street

Pricing Summary

Red Light Camera System Fee:	\$3,850 per camera (Monthly Fee)
Number of Cameras:	20
Total Estimated Program Cost:	\$77,000 per month

RedSpeed would extend the same per-camera pricing of **\$3,850** to any additional approved locations added to the program under similar conditions.

Important Notes

- Pricing reflects assumptions from the March traffic safety study and typical red light enforcement deployments.
- This quote is provided for budgetary and planning purposes only and does not constitute a contract.
- Final scope, terms, and conditions would be addressed in a formal agreement should the Village of Pinecrest elect to move forward.



PINECREST MEMORANDUM

Police Department

DATE: December 16, 2025

TO: Yocelyn Galiano, Village Manager

FROM: Jason Cohen, Chief of Police

RE: Data Analysis: Strategic Planning Goal 2.1, Assess the potential installation of red-light cameras at intersections along the Ludlam Road Shared Use Path

Violation-Based Safety Impact Analysis

Executive Summary (Safety-First Framing)

- The analysis evaluates **dangerous driving behaviors**, not revenue.
- Enforcement targets **left-turn and straight-through red-light violations**, which are the **highest-severity crash movements**.
- Right-turn violations are **excluded by policy**.
- The goal is **measurable reduction in violations over time**, indicating improved driver compliance and safety.

What Is Being Measured Counted Violations Only

- Red-light **left turns**
- Red-light **straight-through movements**

Excluded

- Right turns on red



Daily Violation Volume (Observed)

Intersection	Daily Chargeable Violations
SW 67th Ave & 104 St	85
SW 67th Ave & 112 St	79
SW 67th Ave & 88 St	44
SW 67th Ave & 124 St	6
SW 67th Ave & 120 St	2
TOTAL (All Locations)	216 violations/day

Monthly Violation Exposure (Weekdays Only)

(22 weekdays/month)

Intersection	Monthly Violations
SW 67th & 104	1,870
SW 67th & 112	1,738
SW 67th & 88	968
SW 67th & 124	132
SW 67th & 120	44
TOTAL	4,752 violations/month

Compliance Improvement Scenarios

(Expected Behavioral Change)

Year	Assumed Violation Reduction	Monthly Violations
Baseline	—	4,752
Year 2	-30%	3,326
Year 3	-50%	2,376

Interpretation:

A 50% reduction represents **2,376 fewer dangerous violations per month**, this is the **intended safety outcome**.

Risk Concentration Analysis**Intersection % of Total Violations**

104 St	39%
112 St	36%
88 St	20%
124 St	3%
120 St	<1%

Key Insight: Three intersections account for ~95% of observed high-risk violations.

Camera Prioritization (Safety-Based)

Tier 1 – Highest Safety Impact

1. **SW 67th Ave & 104 St**
2. **SW 67th Ave & 112 St**

Highest violation density

Highest exposure to severe crash movements

Tier 2 – Moderate Impact

3. **SW 67th Ave & 88 St**

Tier 3 – Low Impact

4. **SW 67th Ave & 124 St**
 5. **SW 67th Ave & 120 St**
-

Why Violation Reduction Matters

Research consistently shows:

- Straight-through and left-turn red-light violations produce:
 - **T-bone crashes**
 - **Severe injury outcomes**
 - **Pedestrian exposure risk**
- Even modest compliance gains produce safety benefits

This program is designed to:

- Change behavior
- Reduce officer-initiated stops
- Improve predictability at signalized intersections

It's important to note that the data collected was based on a typical workday or school day. The analysis is based on 22 work or school days per month. The initial study did not capture weekend data, but it's likely that this data will add additional violations to the totals.

RedSpeed Florida

INTERSECTION ANALYSIS VIDEO SURVEY REPORT

Village of Pincrest SW 67th Ave & 88 St
2.24.2025



RedSpeed Florida

6245 Clark Center Ave Suite J - Sarasota, Florida 34238

Index

Index

Page 2

Summary of Results

Page 3

Village of Pincrest SW 67th Ave & 88 St – Eastbound

Page 4

Village of Pincrest SW 67th Ave & 88 St – Southbound

Page 5

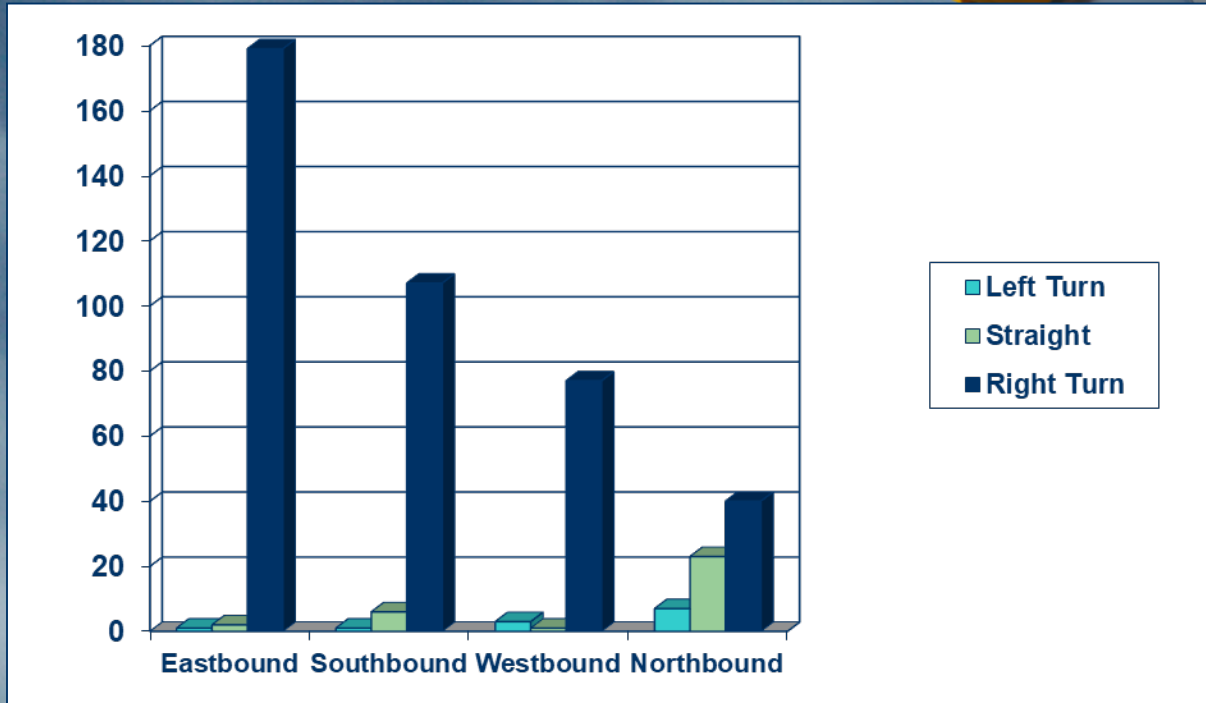
Village of Pincrest SW 67th Ave & 88 St – Westbound

Page 6

Village of Pincrest SW 67th Ave & 88 St – Northbound

Page 7

Summary of Results



Eastbound

Location	Village of Pincrest SW 67th Ave & 88 St
Approach	Eastbound
Date Of Survey	2/24/2025
Performed By	Catalina Tenorio

Average Traffic Vol.	7,700
Yellow Light Time	N/A
Approach Speed	35 mph
Road Condition	Average
Camera Obstructions	None
# of Lanes	3 Eastbound Lanes
Notes	1 Left Only Lane



Time of Day	Left Turn Violations	Straight Thru Violations	Right Turn Violation	Total
7:00 AM to 8:00 AM	1	1	14	16
8:00 AM to 9:00 AM	0	0	10	10
9:00 AM to 10:00 AM	0	0	10	10
10:00 AM to 11:00 AM	0	0	10	10
11:00 AM to 12:00 PM	0	0	14	14
12:00 PM to 1:00 PM	0	0	19	19
1:00 PM to 2:00 PM	0	0	18	18
2:00 PM to 3:00 PM	0	0	16	16
3:00 PM to 4:00 PM	0	0	11	11
4:00 PM to 5:00 PM	0	0	18	18
5:00 PM to 6:00 PM	0	1	22	23
6:00 PM to 7:00 PM	0	0	17	17
Daily Totals	1	2	179	182

Southbound

Location	Village of Pincrest SW 67th Ave & 88 St
Approach	Southbound
Date Of Survey	2/24/2025
Performed By	Catalina Tenorio

Average Traffic Vol.	11,700
Yellow Light Time	N/A
Approach Speed	35 mph
Road Condition	Average
Camera Obstructions	None
# of Lanes	3 Southbound Lanes
Notes	1 Left Only Lane / 1 Right Only Lane



Time of Day	Left Turn Violations	Straight Thru Violations	Right Turn Violation	Total
7:00 AM to 8:00 AM	1	1	6	8
8:00 AM to 9:00 AM	0	1	12	13
9:00 AM to 10:00 AM	0	0	8	8
10:00 AM to 11:00 AM	0	0	10	10
11:00 AM to 12:00 PM	0	0	7	7
12:00 PM to 1:00 PM	0	0	3	3
1:00 PM to 2:00 PM	0	0	10	10
2:00 PM to 3:00 PM	0	0	10	10
3:00 PM to 4:00 PM	0	1	10	11
4:00 PM to 5:00 PM	0	0	16	16
5:00 PM to 6:00 PM	0	2	10	12
6:00 PM to 7:00 PM	0	1	5	6
Daily Totals	1	6	107	114

Northbound

Location	Village of Pincrest SW 67th Ave & 88 St
Approach	Northbound
Date Of Survey	2/24/2025
Performed By	Catalina Tenorio

Average Traffic Vol.	10,800
Yellow Light Time	N/A
Approach Speed	30 mph
Road Condition	Average
Camera Obstructions	None
# of Lanes	2 Westbound Lanes
Notes	1 Left Only Lane



Time of Day	Left Turn Violations	Straight Thru Violations	Right Turn Violation	Total
7:00 AM to 8:00 AM	0	1	1	2
8:00 AM to 9:00 AM	1	5	5	11
9:00 AM to 10:00 AM	3	4	2	9
10:00 AM to 11:00 AM	0	1	3	4
11:00 AM to 12:00 PM	0	1	0	1
12:00 PM to 1:00 PM	0	0	3	3
1:00 PM to 2:00 PM	0	1	1	2
2:00 PM to 3:00 PM	1	4	2	7
3:00 PM to 4:00 PM	1	5	5	11
4:00 PM to 5:00 PM	1	1	7	9
5:00 PM to 6:00 PM	0	0	6	6
6:00 PM to 7:00 PM	0	0	5	5
Daily Totals	7	23	40	70

Westbound

Location	Village of Pincrest SW 67th Ave & 88 St
Approach	Westbound
Date Of Survey	2/24/2025
Performed By	Catalina Tenorio

Average Traffic Vol.	7,700
Yellow Light Time	N/A
Approach Speed	35 mph
Road Condition	Average
Camera Obstructions	None
# of Lanes	3 Westbound Lanes
Notes	1 Left Only Lane



Time of Day	Left Turn Violations	Straight Thru Violations	Right Turn Violation	Total
7:00 AM to 8:00 AM	0	0	9	9
8:00 AM to 9:00 AM	0	0	8	8
9:00 AM to 10:00 AM	0	0	2	2
10:00 AM to 11:00 AM	0	0	7	7
11:00 AM to 12:00 PM	0	0	11	11
12:00 PM to 1:00 PM	1	1	7	9
1:00 PM to 2:00 PM	0	0	5	5
2:00 PM to 3:00 PM	0	0	2	2
3:00 PM to 4:00 PM	0	0	5	5
4:00 PM to 5:00 PM	2	0	7	9
5:00 PM to 6:00 PM	0	0	5	5
6:00 PM to 7:00 PM	0	0	9	9
Daily Totals	3	1	77	81

RedSpeed Florida

INTERSECTION ANALYSIS VIDEO SURVEY REPORT

Village of Pincrest SW 67th Ave & 104 St
2.25.2025



RedSpeed Florida

6245 Clark Center Ave Suite J - Sarasota, Florida 34238

Index

Index

Page 2

Summary of Results

Page 3

Village of Pincrest SW 67th Ave & 88 St – Eastbound

Page 4

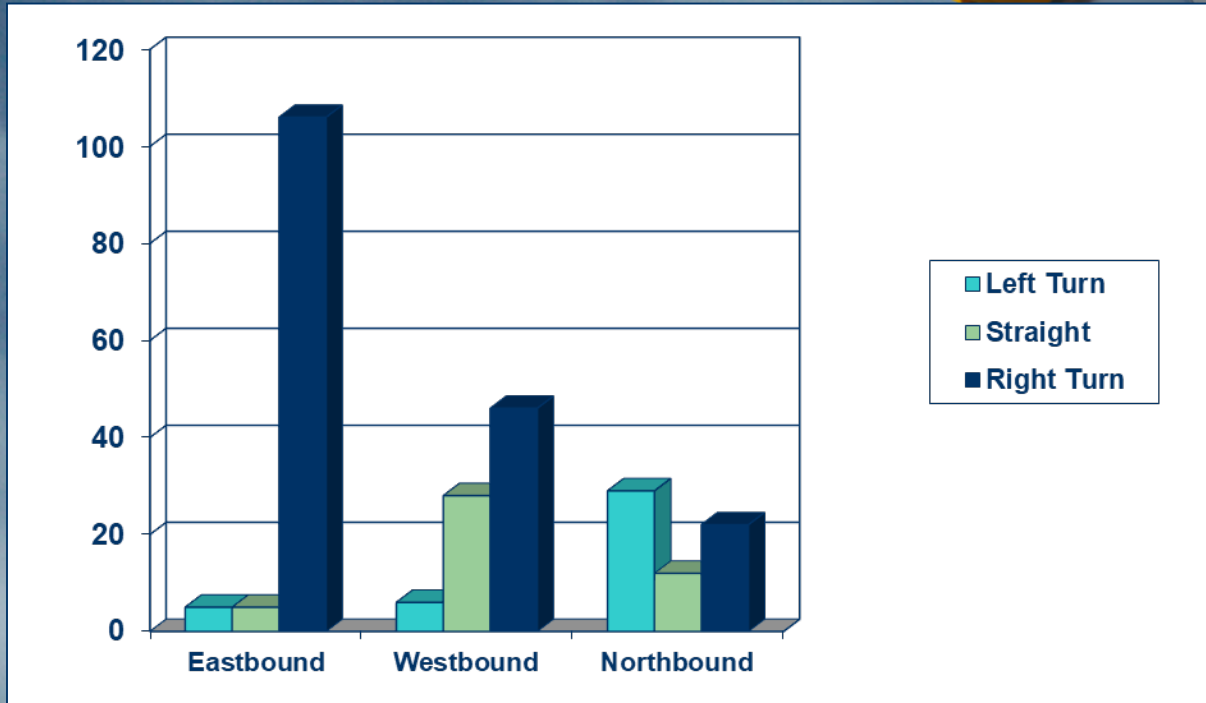
Village of Pincrest SW 67th Ave & 88 St – Northbound

Page 5

Village of Pincrest SW 67th Ave & 88 St – Westbound

Page 6

Summary of Results



Eastbound

Location	Village of Pincrest SW 67th Ave & 104 St
Approach	Eastbound
Date Of Survey	2/25/2025
Performed By	Catalina Tenorio

Average Traffic Vol.	13,000
Yellow Light Time	N/A
Approach Speed	35 mph
Road Condition	Average
Camera Obstructions	None
# of Lanes	2 Eastbound Lanes
Notes	1 Left Only Lane



Time of Day	Left Turn Violations	Straight Thru Violations	Right Turn Violation	Total
7:00 AM to 8:00 AM	2	0	8	10
8:00 AM to 9:00 AM	1	3	13	17
9:00 AM to 10:00 AM	0	0	5	5
10:00 AM to 11:00 AM	0	0	11	11
11:00 AM to 12:00 PM	0	0	14	14
12:00 PM to 1:00 PM	0	0	14	14
1:00 PM to 2:00 PM	0	1	9	10
2:00 PM to 3:00 PM	0	0	10	10
3:00 PM to 4:00 PM	0	0	9	9
4:00 PM to 5:00 PM	2	1	4	7
5:00 PM to 6:00 PM	0	0	4	4
6:00 PM to 7:00 PM	0	0	5	5
Daily Totals	5	5	106	116

Westbound

Location	Village of Pincrest SW 67th Ave & 104 St
Approach	Westbound
Date Of Survey	2/25/2025
Performed By	Catalina Tenorio

Average Traffic Vol.	6,100
Yellow Light Time	N/A
Approach Speed	35 mph
Road Condition	Average
Camera Obstructions	None
# of Lanes	2 Westbound Lanes
Notes	1 Left Only Lane



Time of Day	Left Turn Violations	Straight Thru Violations	Right Turn Violation	Total
7:00 AM to 8:00 AM	0	0	2	2
8:00 AM to 9:00 AM	1	1	6	8]
9:00 AM to 10:00 AM	0	1	4	5
10:00 AM to 11:00 AM	0	1	7	8
11:00 AM to 12:00 PM	0	1	3	4
12:00 PM to 1:00 PM	0	1	6	7
1:00 PM to 2:00 PM	0	0	2	2
2:00 PM to 3:00 PM	0	0	3	3
3:00 PM to 4:00 PM	0	6	7	13
4:00 PM to 5:00 PM	3	12	2	17
5:00 PM to 6:00 PM	0	1	1	2
6:00 PM to 7:00 PM	2	4	3	9
Daily Totals	6	28	46	80

Northbound

Location	Village of Pincrest SW 67th Ave & 104 St
Approach	Northbound
Date Of Survey	2/25/2025
Performed By	Catalina Tenorio

Average Traffic Vol.	10,800
Yellow Light Time	N/A
Approach Speed	35 mph
Road Condition	Average
Camera Obstructions	None
# of Lanes	2 Westbound Lanes
Notes	1 Left Only Lane



Time of Day	Left Turn Violations	Straight Thru Violations	Right Turn Violation	Total
7:00 AM to 8:00 AM	4	4	3	11
8:00 AM to 9:00 AM	3	2	3	8
9:00 AM to 10:00 AM	0	2	3	5
10:00 AM to 11:00 AM	4	0	1	5
11:00 AM to 12:00 PM	0	2	2	4
12:00 PM to 1:00 PM	4	0	0	4
1:00 PM to 2:00 PM	2	0	4	6
2:00 PM to 3:00 PM	2	2	2	6
3:00 PM to 4:00 PM	7	0	1	8
4:00 PM to 5:00 PM	0	0	1	1
5:00 PM to 6:00 PM	3	0	2	5
6:00 PM to 7:00 PM	0	0	0	0
Daily Totals	29	12	22	63

RedSpeed Florida

INTERSECTION ANALYSIS VIDEO SURVEY REPORT

Village of Pincrest SW 67th Ave & 112 St
2.26.2025



RedSpeed Florida

6245 Clark Center Ave Suite J - Sarasota, Florida 34238

Index

Index

Page 2

Summary of Results

Page 3

Village of Pincrest SW 67th Ave & 112 St – Eastbound

Page 4

Village of Pincrest SW 67th Ave & 112 St – Westbound

Page 5

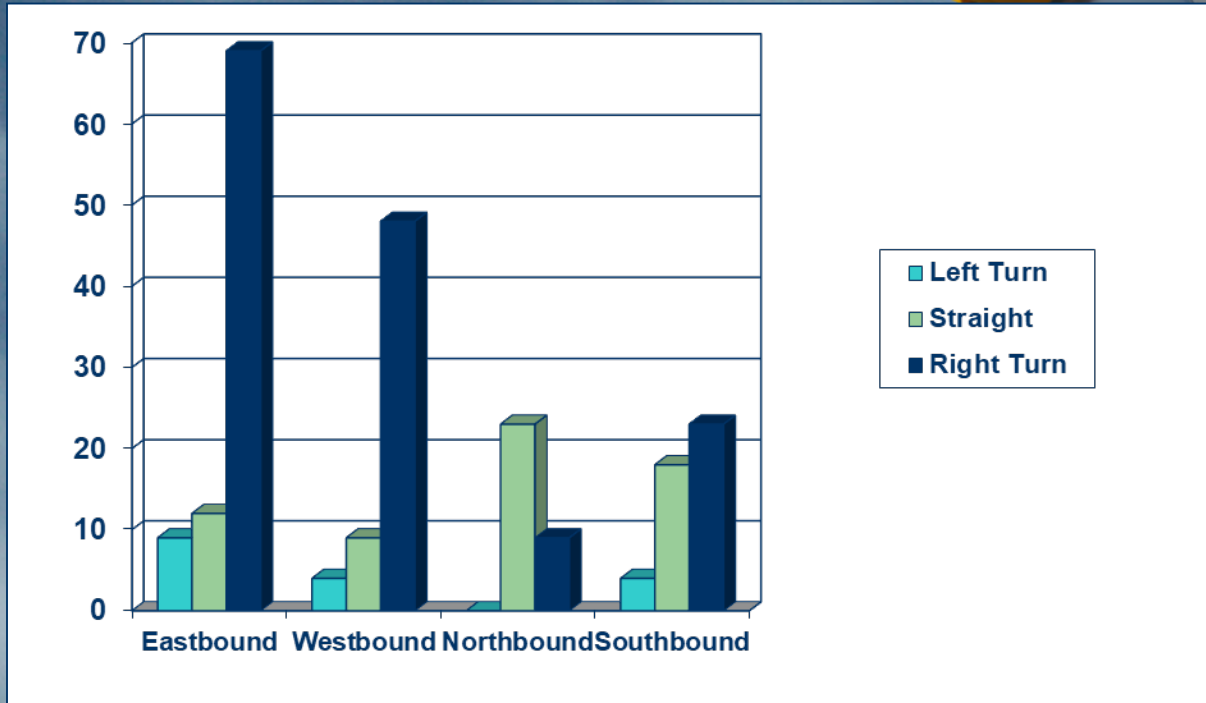
Village of Pincrest SW 67th Ave & 112 St – Northbound

Page 6

Village of Pincrest SW 67th Ave & 112 St – Southbound

Page 7


Summary of Results



Eastbound

Location	Village of Pincrest SW 67th Ave & 112St
Approach	Eastbound
Date Of Survey	2/26/2025
Performed By	Catalina Tenorio

Average Traffic Vol.	3,800
Yellow Light Time	N/A
Approach Speed	35 mph
Road Condition	Average
Camera Obstructions	None
# of Lanes	2 Eastbound Lanes
Notes	1 Left Only Lane




Time of Day	Left Turn Violations	Straight Thru Violations	Right Turn Violation	Total
7:00 AM to 8:00 AM	0	1	11	12
8:00 AM to 9:00 AM	4	2	5	11
9:00 AM to 10:00 AM	0	2	5	7
10:00 AM to 11:00 AM	0	2	6	8
11:00 AM to 12:00 PM	0	1	10	11
12:00 PM to 1:00 PM	1	0	3	4
1:00 PM to 2:00 PM	1	0	11	12
2:00 PM to 3:00 PM	1	3	6	10
3:00 PM to 4:00 PM	0	1	7	8
4:00 PM to 5:00 PM	2	0	1	3
5:00 PM to 6:00 PM	0	0	3	3
6:00 PM to 7:00 PM	0	0	1	1
Daily Totals	9	12	69	90

Westbound

Location	Village of Pincrest SW 67th Ave & 112 St
Approach	Westbound
Date Of Survey	2/26/2025
Performed By	Catalina Tenorio

Average Traffic Vol.	5,800
Yellow Light Time	N/A
Approach Speed	35 mph
Road Condition	Average
Camera Obstructions	None
# of Lanes	2 Westbound Lanes
Notes	1 Left Only Lane




Time of Day	Left Turn Violations	Straight Thru Violations	Right Turn Violation	Total
7:00 AM to 8:00 AM	1	0	0	1
8:00 AM to 9:00 AM	0	0	5	5
9:00 AM to 10:00 AM	0	0	3	3
10:00 AM to 11:00 AM	0	0	3	3
11:00 AM to 12:00 PM	0	0	3	3
12:00 PM to 1:00 PM	0	1	8	9
1:00 PM to 2:00 PM	0	0	6	6
2:00 PM to 3:00 PM	1	1	6	8
3:00 PM to 4:00 PM	0	0	4	4
4:00 PM to 5:00 PM	1	3	0	4
5:00 PM to 6:00 PM	1	1	5	7
6:00 PM to 7:00 PM	0	3	5	8
Daily Totals	4	9	48	61

Northbound

Location	Village of Pincrest SW 67th Ave & 112 St
Approach	Northbound
Date Of Survey	2/26/2025
Performed By	Catalina Tenorio

Average Traffic Vol.	11,400
Yellow Light Time	N/A
Approach Speed	35 mph
Road Condition	Average
Camera Obstructions	None
# of Lanes	2 Westbound Lanes
Notes	1 Left Only Lane



Time of Day	Left Turn Violations	Straight Thru Violations	Right Turn Violation	Total
7:00 AM to 8:00 AM	0	8	2	10
8:00 AM to 9:00 AM	0	3	1	4
9:00 AM to 10:00 AM	0	1	0	1
10:00 AM to 11:00 AM	0	1	0	1
11:00 AM to 12:00 PM	0	0	1	1
12:00 PM to 1:00 PM	0	2	0	2
1:00 PM to 2:00 PM	0	2	0	2
2:00 PM to 3:00 PM	0	1	2	3
3:00 PM to 4:00 PM	0	3	0	3
4:00 PM to 5:00 PM	0	1	2	3
5:00 PM to 6:00 PM	3	0	1	1
6:00 PM to 7:00 PM	0	1	0	1
Daily Totals	0	23	9	32

Southbound

Location	Village of Pincrest SW 67th Ave & 112 St
Approach	Southbound
Date Of Survey	2/26/2025
Performed By	Catalina Tenorio

Average Traffic Vol.	11,400
Yellow Light Time	N/A
Approach Speed	35 mph
Road Condition	Average
Camera Obstructions	None
# of Lanes	2 Westbound Lanes
Notes	1 Left Only Lane



Time of Day	Left Turn Violations	Straight Thru Violations	Right Turn Violation	Total
7:00 AM to 8:00 AM	1	1	1	3
8:00 AM to 9:00 AM	0	2	1	3
9:00 AM to 10:00 AM	0	1	2	3
10:00 AM to 11:00 AM	2	0	4	6
11:00 AM to 12:00 PM	0	0	1	1
12:00 PM to 1:00 PM	0	1	5	6
1:00 PM to 2:00 PM	0	1	1	2
2:00 PM to 3:00 PM	0	0	1	1
3:00 PM to 4:00 PM	0	3	4	7
4:00 PM to 5:00 PM	0	3	1	4
5:00 PM to 6:00 PM	0	5	1	6
6:00 PM to 7:00 PM	1	1	1	3
Daily Totals	4	18	23	45

RedSpeed Florida

INTERSECTION ANALYSIS VIDEO SURVEY REPORT

Village of Pinecrest SW 67th Ave & 120 st
02.27.2025

RedSpeed Florida

6245 Clark Center Ave Suite J - Sarasota, Florida 34238



Index

Index

Page 2

Summary of Results

Page 3

Village of Pinecrest SW 67th Ave & 120 St – Eastbound

Page 4

Village of Pinecrest SW 67th Ave & 120 St – Northbound

Page 5

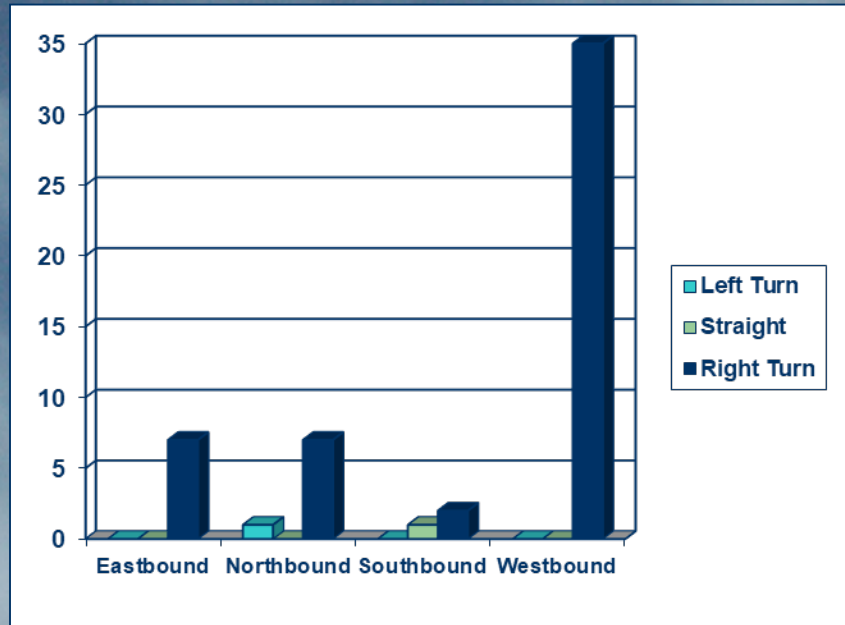
Village of Pinecrest SW 67th Ave & 120 St – Southbound

Page 6

Village of Pinecrest SW 67th Ave & 120 St – Westbound

Page 7

Summary of Results



RedSpeed
TM

RedSpeed Florida

6245 Clark Center Ave Suite J - Sarasota, Florida 34238

Eastbound

Location	Village of Pinecrest SW 67th Ave & 120 st
Approach	Eastbound
Date Of Survey	02/27/2025
Performed By	G.A.S. GROUP

Average Traffic Vol.	5,100
Yellow Light Time	N/A
Approach Speed	35 mph
Road Condition	Average
Camera Obstructions	None
# of Lanes	2 Eastbound Lanes
Notes	1 Left Only Lane



Time of Day	Left Turn Violations	Straight Thru Violations	Right Turn Violation	Total
7:00 AM to 8:00 AM	0	0	0	0
8:00 AM to 9:00 AM	0	0	1	1
9:00 AM to 10:00 AM	0	0	0	0
10:00 AM to 11:00 AM	0	0	0	0
11:00 AM to 12:00 PM	0	0	1	1
12:00 PM to 1:00 PM	0	0	3	3
1:00 PM to 2:00 PM	0	0	0	0
2:00 PM to 3:00 PM	0	0	0	0
3:00 PM to 4:00 PM	0	0	2	2
4:00 PM to 5:00 PM	0	0	0	0
5:00 PM to 6:00 PM	0	0	0	0
6:00 PM to 7:00 PM	0	0	0	0
Daily Totals	0	0	7	7

Northbound

Location	Village of Pinecrest SW 67th Ave & 120 st
Approach	Northbound
Date Of Survey	02/27/2025
Performed By	G.A.S. GROUP

Average Traffic Vol.	11,400
Yellow Light Time	N/A
Approach Speed	35 mph
Road Condition	Average
Camera Obstructions	None
# of Lanes	2 Northbound Lanes
Notes	1 Left Only Lane



Time of Day	Left Turn Violations	Straight Thru Violations	Right Turn Violation	Total
7:00 AM to 8:00 AM	0	0	1	1
8:00 AM to 9:00 AM	0	0	2	2
9:00 AM to 10:00 AM	0	0	1	1
10:00 AM to 11:00 AM	0	0	2	2
11:00 AM to 12:00 PM	0	0	0	0
12:00 PM to 1:00 PM	0	0	1	1
1:00 PM to 2:00 PM	0	0	0	0
2:00 PM to 3:00 PM	1	0	0	1
3:00 PM to 4:00 PM	0	0	0	0
4:00 PM to 5:00 PM	0	0	0	0
5:00 PM to 6:00 PM	0	0	0	0
6:00 PM to 7:00 PM	0	0	0	0
Daily Totals	1	0	7	8

Southbound

Location	Village of Pinecrest SW 67th Ave & 120 st
Approach	Southbound
Date Of Survey	02/27/2025
Performed By	G.A.S. GROUP

Average Traffic Vol.	11,400
Yellow Light Time	N/A
Approach Speed	35 mph
Road Condition	Average
Camera Obstructions	None
# of Lanes	2 Southbound Lanes
Notes	1 Left Only Lane



Time of Day	Left Turn Violations	Straight Thru Violations	Right Turn Violation	Total
7:00 AM to 8:00 AM	0	1	0	1
8:00 AM to 9:00 AM	0	0	0	0
9:00 AM to 10:00 AM	0	0	0	0
10:00 AM to 11:00 AM	0	0	0	0
11:00 AM to 12:00 PM	0	0	0	0
12:00 PM to 1:00 PM	0	0	0	0
1:00 PM to 2:00 PM	0	0	0	0
2:00 PM to 3:00 PM	0	0	1	1
3:00 PM to 4:00 PM	0	0	0	0
4:00 PM to 5:00 PM	0	0	0	0
5:00 PM to 6:00 PM	0	0	0	0
6:00 PM to 7:00 PM	0	0	1	1
Daily Totals	0	1	2	3

Westbound

Location	Village of Pinecrest SW 67th Ave & 120 st
Approach	Westbound
Date Of Survey	02/27/2025
Performed By	G.A.S. GROUP

Average Traffic Vol.	5,100
Yellow Light Time	N/A
Approach Speed	35 mph
Road Condition	Average
Camera Obstructions	None
# of Lanes	2 Westbound Lanes
Notes	1 Left Only Lane



Time of Day	Left Turn Violations	Straight Thru Violations	Right Turn Violation	Total
7:00 AM to 8:00 AM	0	0	0	0
8:00 AM to 9:00 AM	0	0	1	1
9:00 AM to 10:00 AM	0	0	3	3
10:00 AM to 11:00 AM	0	0	6	6
11:00 AM to 12:00 PM	0	0	5	5
12:00 PM to 1:00 PM	0	0	4	4
1:00 PM to 2:00 PM	0	0	4	4
2:00 PM to 3:00 PM	0	0	5	5
3:00 PM to 4:00 PM	0	0	1	1
4:00 PM to 5:00 PM	0	0	1	1
5:00 PM to 6:00 PM	0	0	0	0
6:00 PM to 7:00 PM	0	0	5	5
Daily Totals	0	0	35	35

RedSpeed Florida

INTERSECTION ANALYSIS VIDEO SURVEY REPORT

Village of Pinecrest SW 67th Ave & 124 st
02.28.2025

RedSpeed Florida

6245 Clark Center Ave Suite J - Sarasota, Florida 34238



Index

Index

Page 2

Summary of Results

Page 3

Village of Pinecrest SW 67th Ave & 124 St – Eastbound

Page 4

Village of Pinecrest SW 67th Ave & 124 St – Northbound

Page 5

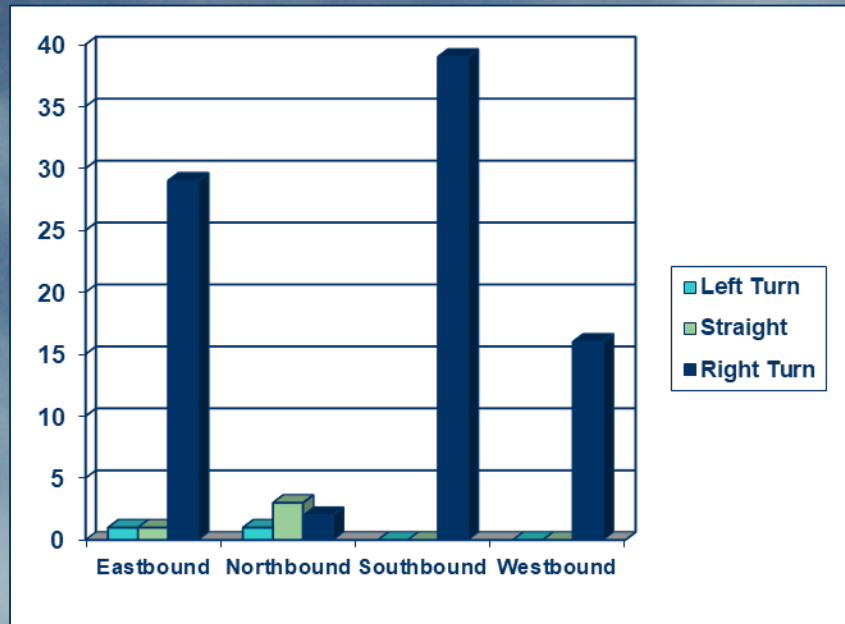
Village of Pinecrest SW 67th Ave & 124 St – Southbound

Page 6

Village of Pinecrest SW 67th Ave & 124 St – Westbound

Page 7

Summary of Results




RedSpeed Florida

6245 Clark Center Ave Suite J - Sarasota, Florida 34238

Eastbound

Location	Village of Pinecrest SW 67th Ave & 124 st
Approach	Eastbound
Date Of Survey	02/28/2025
Performed By	G.A.S. GROUP

Average Traffic Vol.	7,900
Yellow Light Time	N/A
Approach Speed	35 mph
Road Condition	Average
Camera Obstructions	None
# of Lanes	2 Eastbound Lanes
Notes	1 Left Only Lane



Time of Day	Left Turn Violations	Straight Thru Violations	Right Turn Violation	Total
7:00 AM to 8:00 AM	0	0	5	5
8:00 AM to 9:00 AM	0	0	0	0
9:00 AM to 10:00 AM	0	1	3	4
10:00 AM to 11:00 AM	0	0	1	1
11:00 AM to 12:00 PM	0	0	1	1
12:00 PM to 1:00 PM	0	0	2	2
1:00 PM to 2:00 PM	0	0	1	1
2:00 PM to 3:00 PM	0	0	4	4
3:00 PM to 4:00 PM	0	0	1	1
4:00 PM to 5:00 PM	0	0	4	4
5:00 PM to 6:00 PM	0	0	3	3
6:00 PM to 7:00 PM	1	0	4	5
Daily Totals	1	1	29	31

Northbound

Location	Village of Pinecrest SW 67th Ave & 124 st
Approach	Northbound
Date Of Survey	02/28/2025
Performed By	G.A.S. GROUP

Average Traffic Vol.	11,400
Yellow Light Time	N/A
Approach Speed	35 mph
Road Condition	Average
Camera Obstructions	None
# of Lanes	2 Northbound Lanes
Notes	1 Left Only Lane




Time of Day	Left Turn Violations	Straight Thru Violations	Right Turn Violation	Total
7:00 AM to 8:00 AM	0	0	0	0
8:00 AM to 9:00 AM	0	1	0	1
9:00 AM to 10:00 AM	0	1	0	1
10:00 AM to 11:00 AM	0	0	1	1
11:00 AM to 12:00 PM	0	0	0	0
12:00 PM to 1:00 PM	0	0	0	0
1:00 PM to 2:00 PM	0	0	0	0
2:00 PM to 3:00 PM	0	0	0	0
3:00 PM to 4:00 PM	1	0	1	2
4:00 PM to 5:00 PM	0	0	0	0
5:00 PM to 6:00 PM	0	1	0	1
6:00 PM to 7:00 PM	0	0	0	0
Daily Totals	1	3	2	6

Southbound

Location	Village of Pinecrest SW 67th Ave & 124 st
Approach	Southbound
Date Of Survey	02/28/2025
Performed By	G.A.S. GROUP

Average Traffic Vol.	11,400
Yellow Light Time	N/A
Approach Speed	35 mph
Road Condition	Average
Camera Obstructions	None
# of Lanes	2 Southbound Lanes
Notes	1 Left Only Lane



Time of Day	Left Turn Violations	Straight Thru Violations	Right Turn Violation	Total
7:00 AM to 8:00 AM	0	0	2	2
8:00 AM to 9:00 AM	0	0	3	3
9:00 AM to 10:00 AM	0	0	5	5
10:00 AM to 11:00 AM	0	0	1	1
11:00 AM to 12:00 PM	0	0	3	3
12:00 PM to 1:00 PM	0	0	5	5
1:00 PM to 2:00 PM	0	0	4	4
2:00 PM to 3:00 PM	0	0	2	2
3:00 PM to 4:00 PM	0	0	8	8
4:00 PM to 5:00 PM	0	0	2	2
5:00 PM to 6:00 PM	0	0	3	3
6:00 PM to 7:00 PM	0	0	1	1
Daily Totals	0	0	39	39

Westbound

Location	Village of Pinecrest SW 67th Ave & 124 st
Approach	Westbound
Date Of Survey	02/28/2025
Performed By	G.A.S. GROUP

Average Traffic Vol.	7,900
Yellow Light Time	N/A
Approach Speed	35 mph
Road Condition	Average
Camera Obstructions	None
# of Lanes	2 Westbound Lanes
Notes	1 Left Only Lane



Time of Day	Left Turn Violations	Straight Thru Violations	Right Turn Violation	Total
7:00 AM to 8:00 AM	0	0	0	0
8:00 AM to 9:00 AM	0	0	2	2
9:00 AM to 10:00 AM	0	0	0	0
10:00 AM to 11:00 AM	0	0	3	3
11:00 AM to 12:00 PM	0	0	2	2
12:00 PM to 1:00 PM	0	0	0	0
1:00 PM to 2:00 PM	0	0	4	4
2:00 PM to 3:00 PM	0	0	5	5
3:00 PM to 4:00 PM	0	0	0	0
4:00 PM to 5:00 PM	0	0	0	0
5:00 PM to 6:00 PM	0	0	0	0
6:00 PM to 7:00 PM	0	0	0	0
Daily Totals	0	0	16	16